
























LEGEND

-  Ranger Station/Visitor Center
Phone: (408) 867-3654
-  Restrooms
-  Public Telephone
-  Call Box
-  Parking
-  No Parking
-  Picnic Area
-  Reserved Group Area
-  Equestrian Staging
-  Water Trough
-  Fishing
-  Fire Station (C.D.F.)
-  Archery Range
-  Boat Launch
-  Two Lane Paved Road
-  Two Lane Park Road
-  Multiple Use Trails
-  Equestrian/ Hiking
-  Footpath (*hiking only*)
-  Elevation Contours (*feet*)
-  Trail Distance (*miles*)
-  Creek
-  Private Property
-  Mid-Peninsula Regional Open Space District
-  Gate
-  Horseshoes
-  Volleyball
-  Bay Area Ridge Trail

